

Proposed Site Plan
1 : 250



Surface Finishes

- M1 Macadam road
- M2 Buff coloured macadam footpath with granite kerbs
- M3 Granite sett rumble strip to road
- M4 Block paving to parking spaces and front gardens
- M5 Concrete paving slabs to rear patios

Soft Landscaping

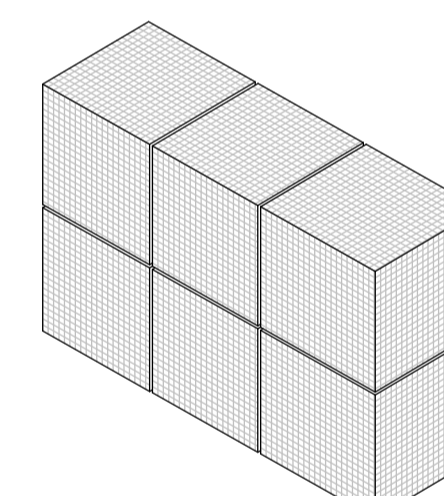
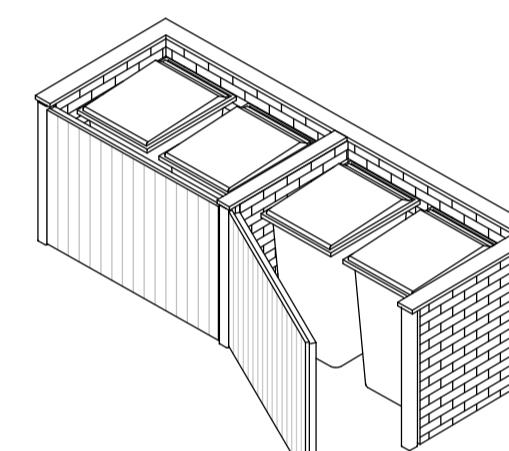
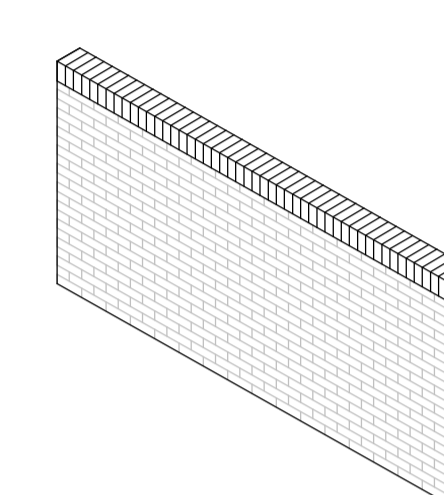
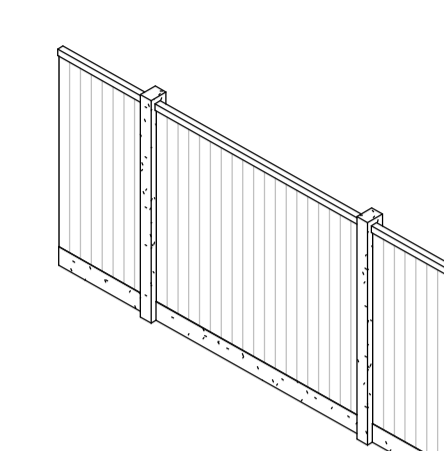
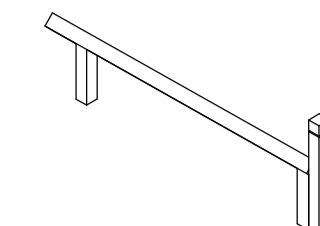
- T1 Semi Mature trees to front gardens and avenue.
- S1 Shrubs to garden areas and around car parking spaces.

House Types

Refer to dwgs 169/220-225 for house type plans and elevations.

Boundary treatments

- B1 450m high timber post and rail with 900mm high timber bollard
- B2 1.8m high timber close boarded fence with concrete posts
- B3 1.8m high brick wall
- B4 1.2m high brick binstore with steel frame timber boarded doors. See dwg 169/145 for front garden details.
- B5 Stone gabian retaining wall



Notes
The Contractor is responsible for checking dimensions, tolerances and references. Verify any discrepancies with the architect before proceeding with the work.
Where an item is covered by drawings of different scales the larger scale drawing is to be worked to.
Do not scale from drawing. Figured dimensions to be worked to in all cases.

Date	Rev.	Revision/ Author/ Checker
03.02.18		First issue of drawing. JNBP
07.02.18	A	Binstore design and colours updated following client comments. JNBP

Poulter Architects

AM5 House
37 Shaw Heath
Stockport

SK3 8BD
T: 07792 116373
E: info@poulterarchitects.co.uk
W: www.poulterarchitects.co.uk

Purpose of Issue
Planning

Project
Slateacre Road

Drawing
Site Plan (Coloured)

Date 02/02/18

Drawn by JNBP

Checked by

Scale 1 : 250 @A1
1 : 500@A3

Drawing No 169/127 **Rev** A

07-Feb-18 12:56:46 PM